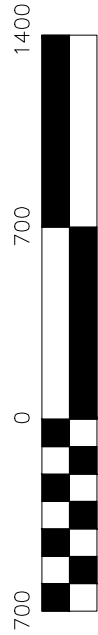
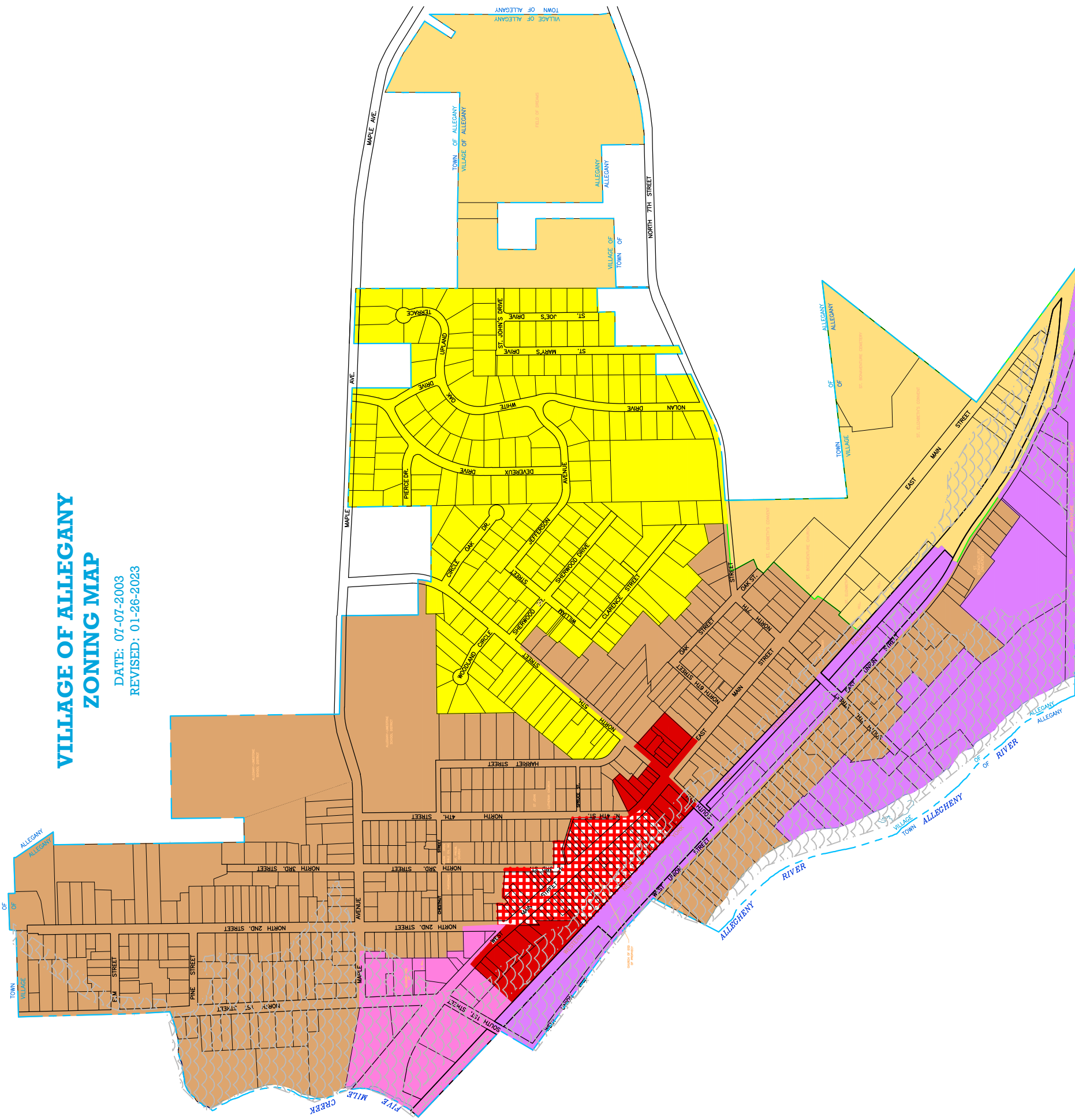


VILLAGE OF ALLEGANY ZONING MAP

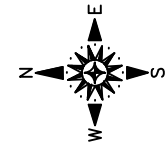
DATE: 07-07-2003
REVISED: 01-26-2023



Scale 1" = 700'

LEGEND

- TOWN, VILLAGE BORDER
- 5 MILE CREEK/ALLEGHENY RIVER
- R-1 SINGLE FAMILY RESIDENTIAL DISTRICT
- R-2 TWO-FAMILY RESIDENTIAL DISTRICT
- R-3 GENERAL RESIDENCE DISTRICT
- B-1 VILLAGE BUSINESS DISTRICT
- B-2 COMMERCIAL-RESIDENTIAL DISTRICT
- B-3 GENERAL BUSINESS DISTRICT
- INDUSTRIAL DISTRICT
- FLOOD PLAIN OVERLAY DISTRICT



NOTE:
ZONING DISTRICTS EXTEND TO
THE CENTERLINE OF ADJACENT
STREETS.

PREPARED BY:
E&M ENGINEERS and SURVEYORS, P.C.
24 DERRICK ROAD
BRADFORD, PENNSYLVANIA 16701

AND:
ALLEGHENY PLANNING SERVICES
305 YORK STREET
OLEAN, NEW YORK 14760-3929

\\dellstation\SPRINGVILLE\DATA\CD\5\1
01-12-2003\V\ALLEGANY\allegov.dwg