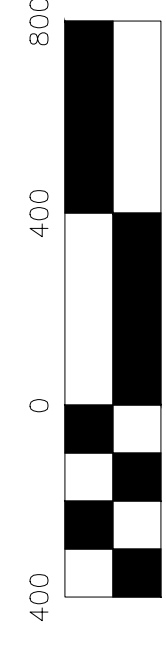
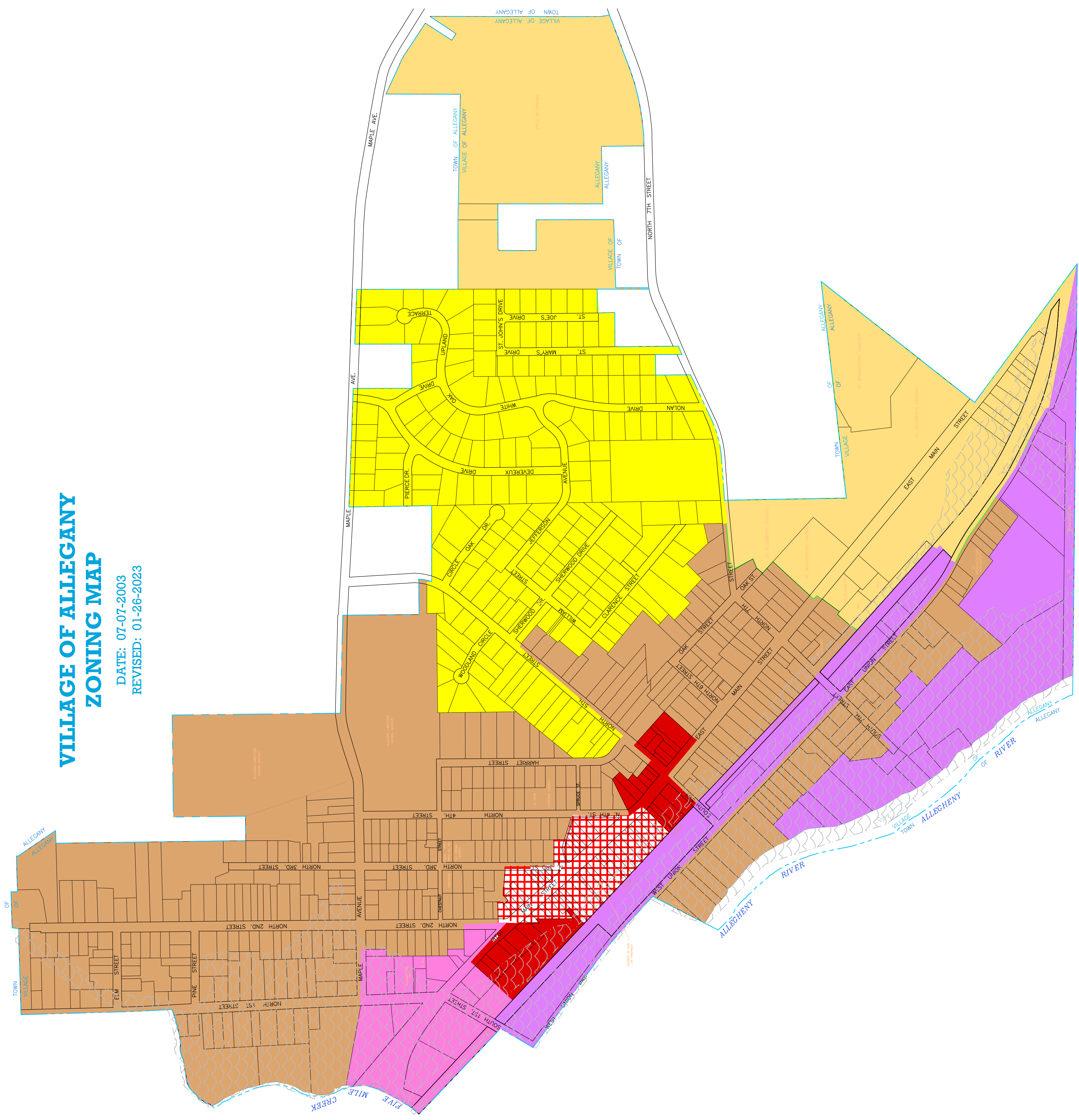



# VILLAGE OF ALLEGANY ZONING MAP

DATE: 07-07-2003  
REVISED: 01-26-2023



Scale 1" = 400'



NOTE:  
ZONING DISTRICTS EXTEND TO  
THE CENTERLINE OF ADJACENT  
STREETS.

## LEGEND

- TOWN, VILLAGE BORDER
- 5 MILE CREEK/ALLEGHENY RIVER
- R-1 SINGLE FAMILY RESIDENTIAL DISTRICT
- R-2 TWO-FAMILY RESIDENTIAL DISTRICT
- R-3 GENERAL RESIDENCE DISTRICT
- B-1 VILLAGE BUSINESS DISTRICT
- B-2 COMMERCIAL-RESIDENTIAL DISTRICT
- B-3 GENERAL BUSINESS DISTRICT
- INDUSTRIAL DISTRICT
- FLOOD PLAIN OVERLAY DISTRICT

PREPARED BY:  
E&M ENGINEERS and SURVEYORS, P.C.  
24 BERRICK ROAD  
BRADFORD, PENNSYLVANIA 16701

AND:  
ALLEGHENY PLANNING SERVICES  
308 YORK STREET  
OLEAN, NEW YORK 14760-3929

Updated/Revised/Reissued/Amended  
01-26-2023/Village of Allegany