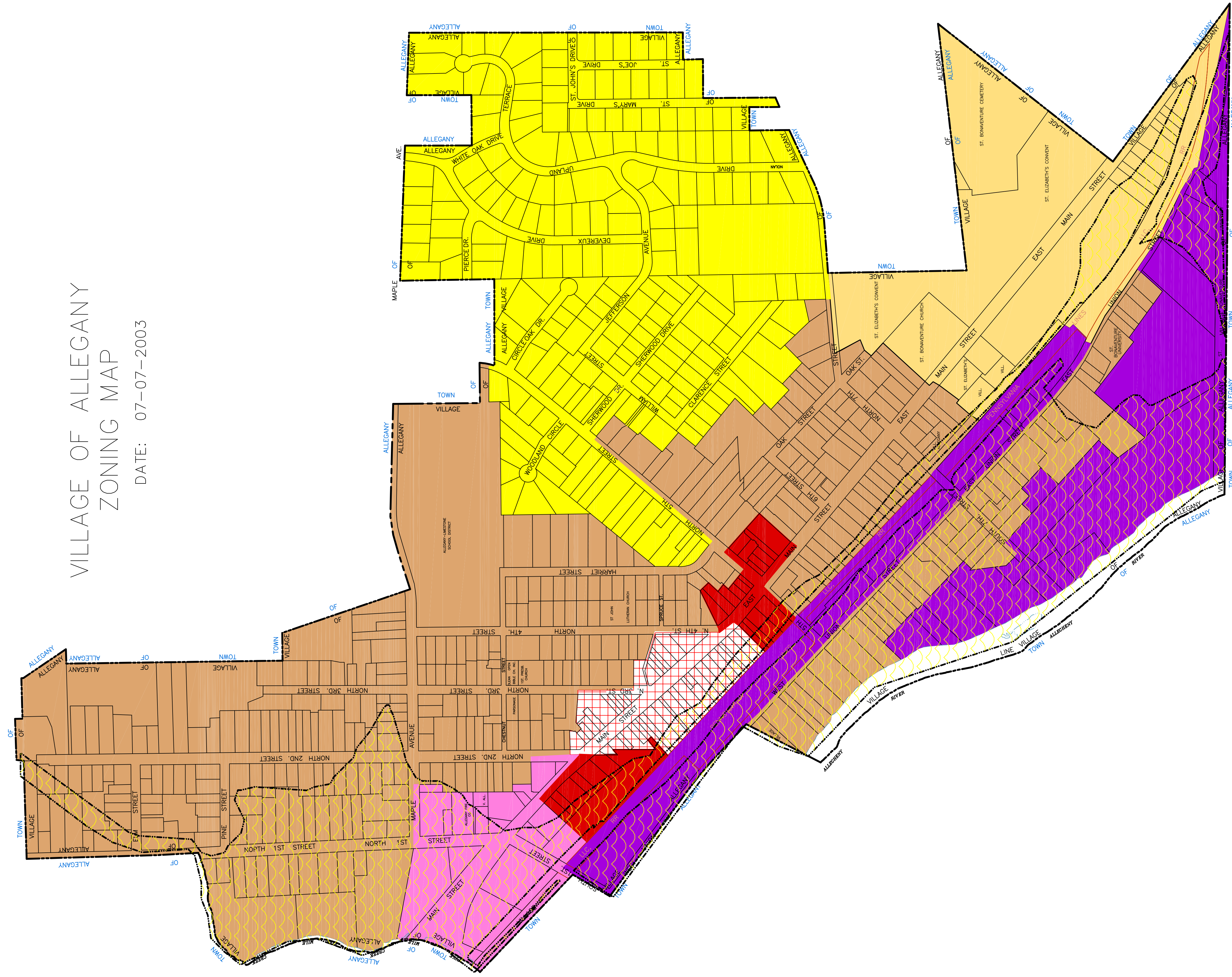


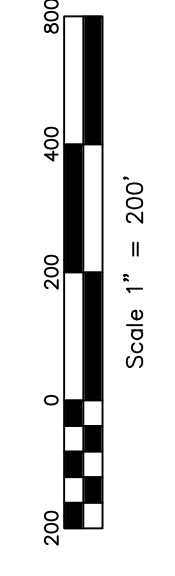
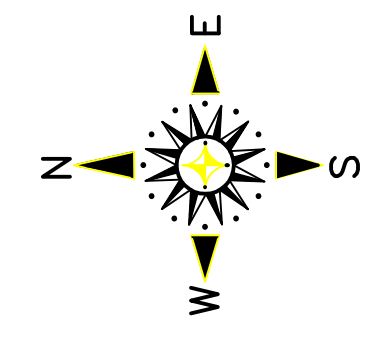
VILLAGE OF ALLEGANY ZONING MAP

DATE: 07-07-2003



LEGEND

- TOWN, VILLAGE BORDER
- 5 MILE CREEK/ALLEGHENY RIVER
- R-1 SINGLE FAMILY RESIDENTIAL DISTRICT
- R-2 TWO-FAMILY RESIDENTIAL DISTRICT
- R-3 GENERAL RESIDENCE DISTRICT
- B-1 VILLAGE BUSINESS DISTRICT
- B-2 COMMERCIAL-RESIDENTIAL DISTRICT
- B-3 GENERAL BUSINESS DISTRICT
- INDUSTRIAL DISTRICT
- FLOOD PLAIN OVERLAY DISTRICT



NOTE:
ZONING DISTRICTS EXTEND TO
THE CENTERLINE OF ADJACENT
STREETS.

PREPARED BY:
E&M ENGINEERS and SURVEYORS, P.C.
482 SOUTH CASCADE DRIVE
SPRINGVILLE, NEW YORK 14141-0159
AND:
ALLEGHENY PLANNING SERVICES
305 YORK STREET
OLEAN, NEW YORK 14760-3929

CADSWORKS\DATA\ALLEGANY\ALLEGANY.ZW
FILE NUMBER: P-38